



The Coal Authority

Resolving the impacts of mining

Test Report

Subsidence Buffer Report



ADDRESS

Date of enquiry:	XXXXXXXXXXXXXXXXXXXX
Date enquiry received:	XXXXXXXXXXXXXXXXXXXX
Issue date:	XXXXXXXXXXXXXXXXXXXX

Our reference:	XXXXXXXXXXXXXXXXXXXX
Your reference:	XXXXXXXXXXXXXXXXXXXX

Subsidence Buffer Report

This report is based on and limited to the records held by the Coal Authority at the time we answer the search. This report does not contain any details of damage notices or claims that are specific to the enquiry boundary.

Client name

XXXXXXXXXXXXXX

Enquiry address




XXXXXXXXXXXXXX

How to contact us

0345 762 6848 (UK)
+44 (0)1623 637 000 (International)

200 Lichfield Lane
Mansfield
Nottinghamshire
NG18 4RG

www.groundstability.com

-  /company/the-coal-authority
-  /thecoalauthority
-  /coalauthority



Approximate position of property



Reproduced by permission of Ordnance Survey on behalf of HMSO. © Crown copyright and database right 2016. All rights reserved.

Ordnance Survey Licence number: XXXXXXXXX

Claim information

There are no claims within 50 metres of the enquiry boundary that have been received since XXXX.


This report does not contain any details of damage notices or claims that are specific to the enquiry boundary.

SAMPLE

Enquiry boundary

Key

Approximate position of enquiry boundary shown



How to contact us

0345 762 6848 (UK)
+44 (0)1623 637 000 (International)

200 Lichfield Lane
Mansfield
Nottinghamshire
NG18 4RG

www.groundstability.com

 /company/the-coal-authority

 /thecoalauthority

 /coalauthority



Reproduced by permission of Ordnance Survey on behalf of HMSO. © Crown copyright and database right 2016. All rights reserved.

Ordnance Survey Licence number: XXXXXXXXX