



The Coal  
Authority

# *Camberwell Drive Ashton-under-Lyne*

Residents Meeting



# *Camberwell Drive – what happened?*

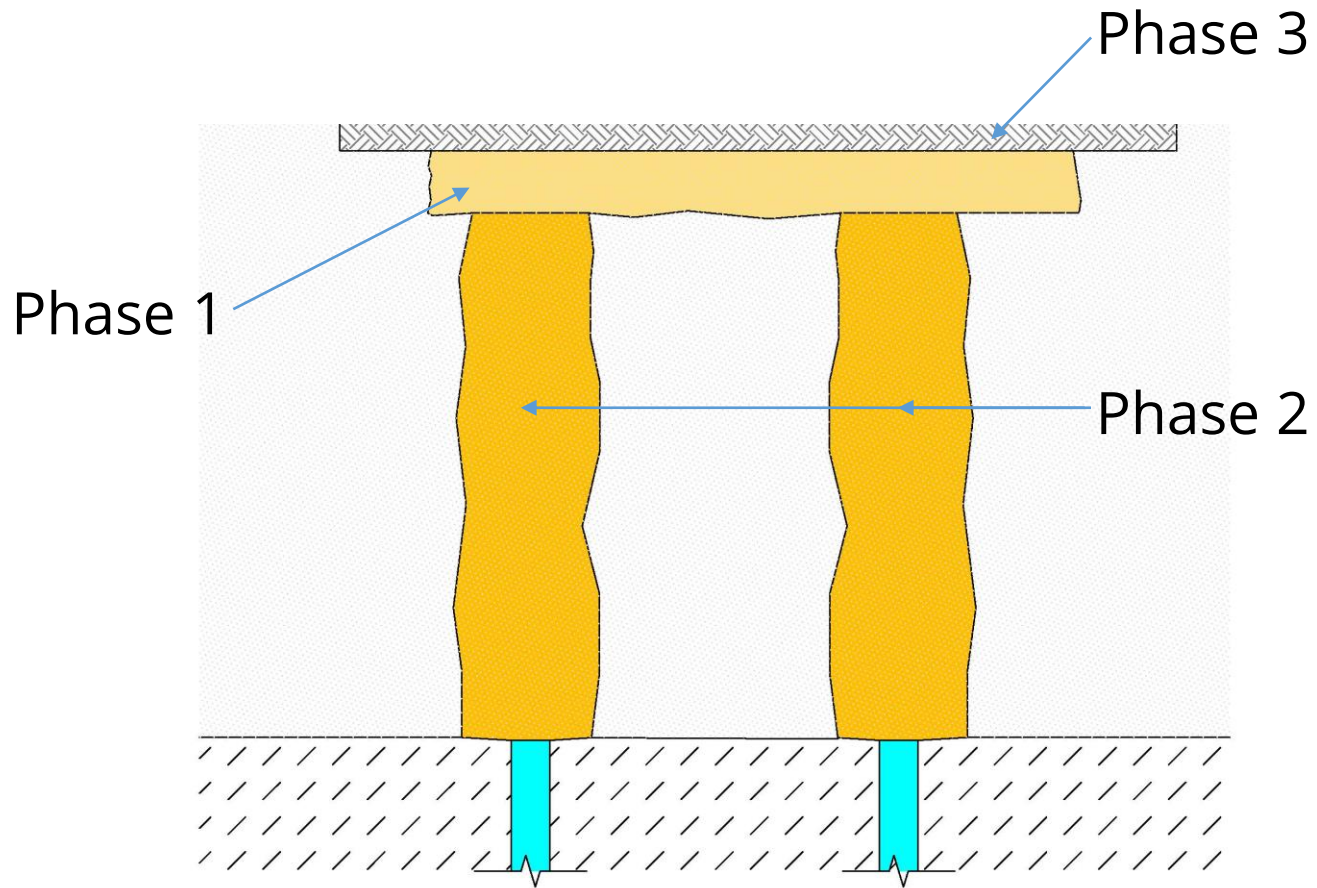
- An incident occurred in December 2021, causing a hole to open in the public open space area
- The ground collapse was fenced and infilled with over 300 tons of stone
- The exact cause of the collapse is unknown but was thought to be linked to the recorded mine shaft
- We have continued to monitor the site and the surrounding road – this has shown no further movement
- Site has been maintained whilst we have looked into options



# *Listening to your feedback*




- Following the last public meeting, we listened to the feedback from you and we have engaged a specialist consultant to undertake a review of the options available
- They have reviewed the shaft and the ground conditions and have assessed the options for the shaft
- Preliminary designs have been prepared to allow costings and impact to be assessed

# Proposed solution



# Plan of the proposed works

## KEY

-  Approximate Treatment Working Area
-  Designated Area for Compound and Equipment Storage
-  Approximate Position of Ground Collapse

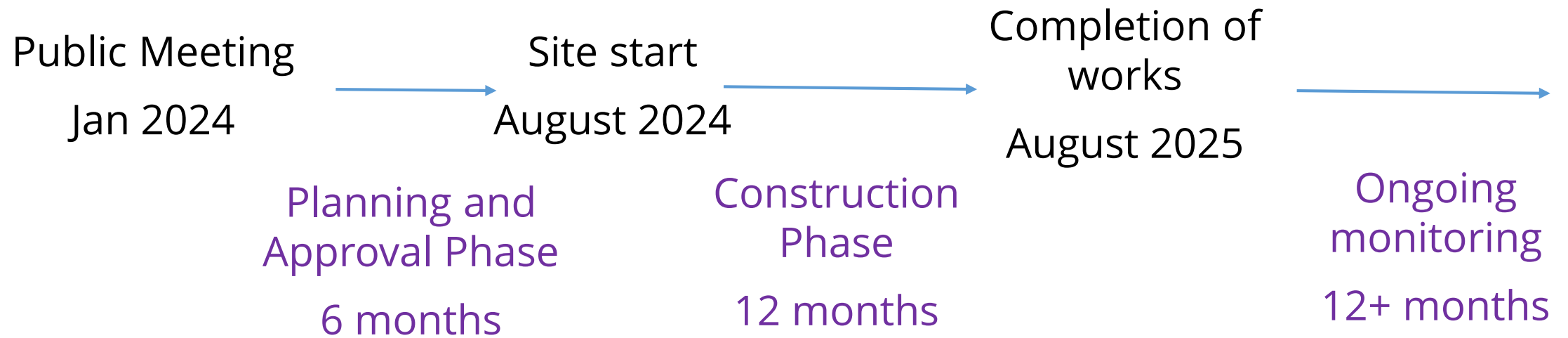


# *Community support*

- Community liaison officer
- Regular communications
- Monitoring during works
- Property inspections
- Tameside Council



# Timescales



# *Next steps*

- Newsletter to wider community and those unable to attend tonight
  - Seek any further feedback and questions
- Hold discussions with immediately impacted residents
  - Personalised meetings/communications
- Finalise the design proposals
- Liaise with Tameside Council to understand prior approvals required
- Liaise with utility companies





The Coal  
Authority

**Coal Customer Services**  
**Project Number P-041629**  
0345 762 6848 (Mon-Fri, 9am-5pm)

**24/7 incident hotline**  
0800 288 4242

**Email**  
customerservice@coal.gov.uk

**Twitter**  
@coalauthority

**Online: <https://www2.groundstability.com/location/camberwell-drive/>**



The Coal  
Authority

Scan the code below to visit our  
Camberwell Drive website for  
more information on this project





*Questions*